

**YARD AND SIDING  
SCHEMATIC DIAGRAMS.**

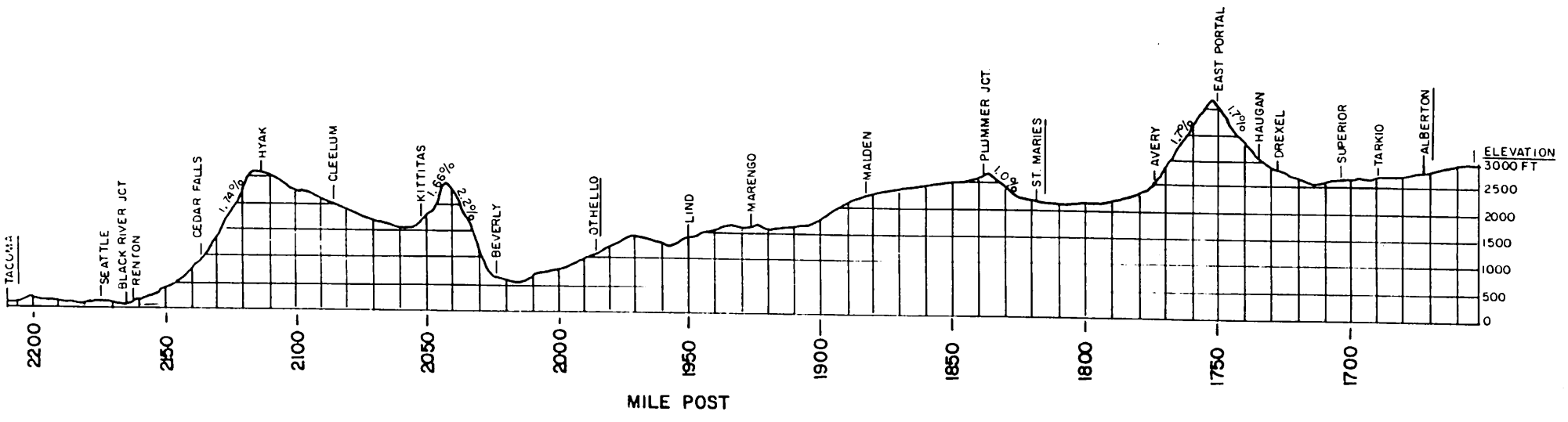
**OTHELLO - TACOMA**



**OFFICE OF GENERAL MANAGER**

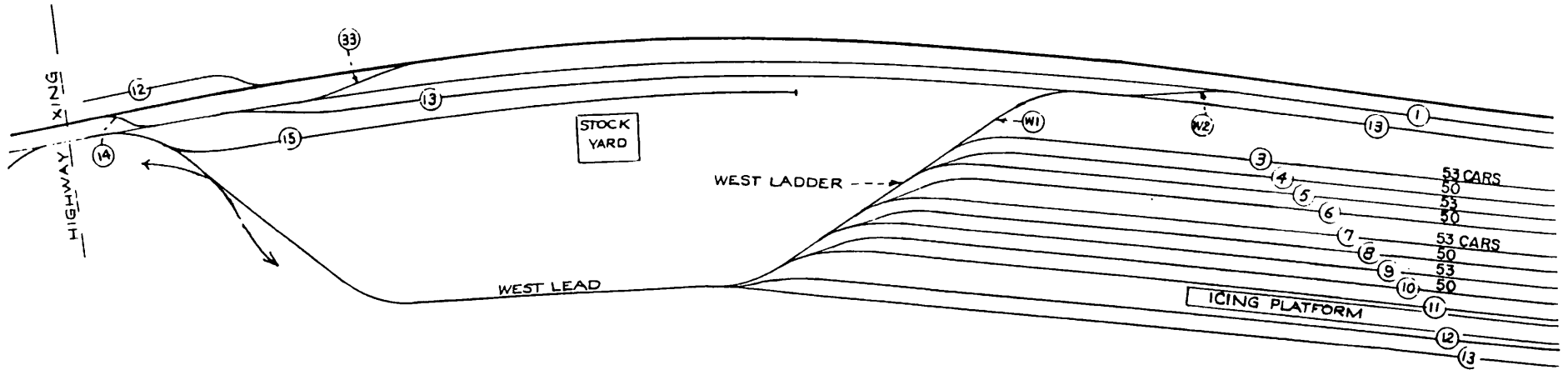
**NOVEMBER 1, 1974**

2

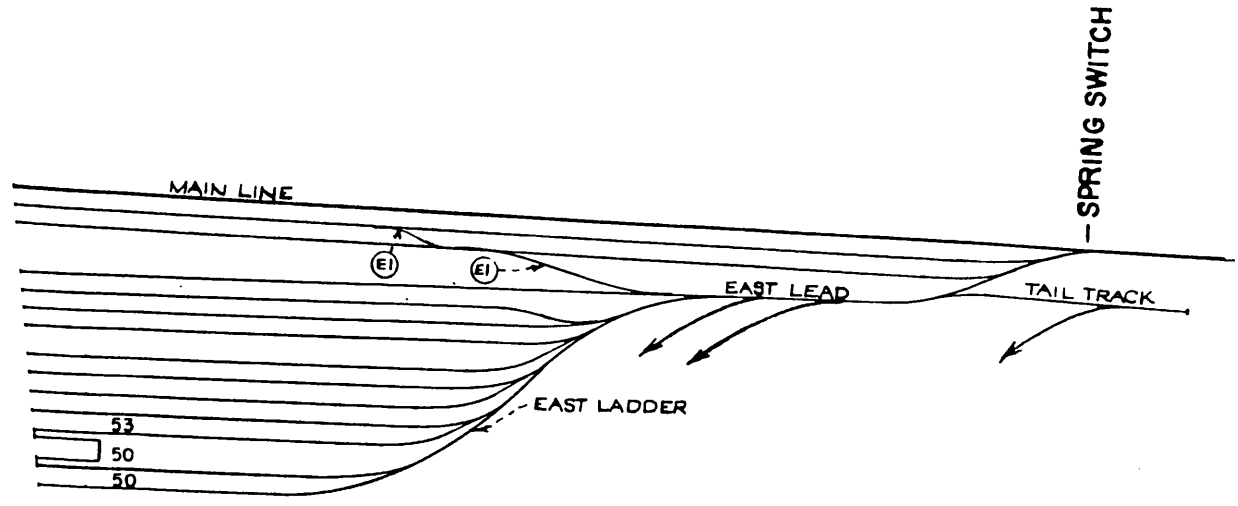


ELEVATION PROFILE TACOMA TO ALBERTON

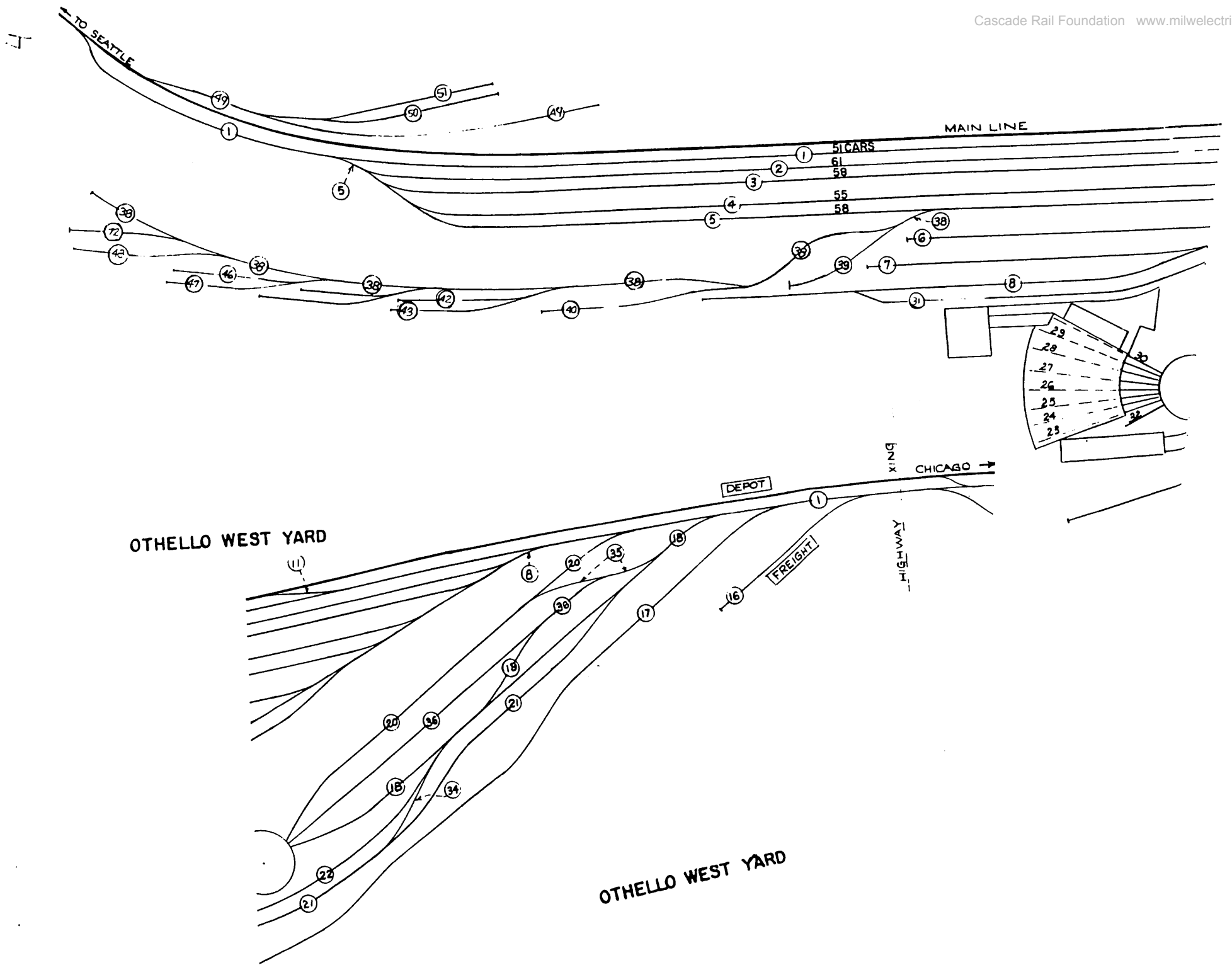
3



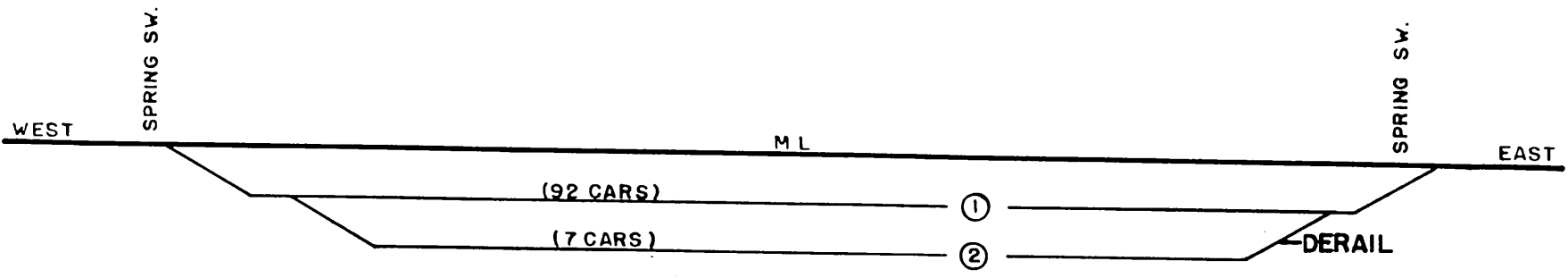
OTHELLO EAST YARD



OTHELLO EAST YARD



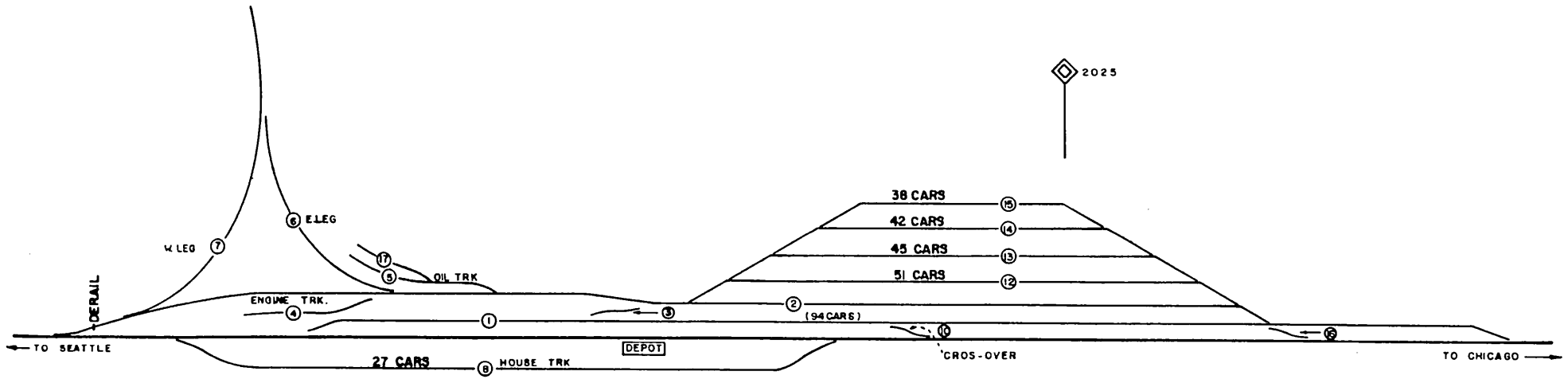
5



SMYRNA WASH.

9-30-74

6

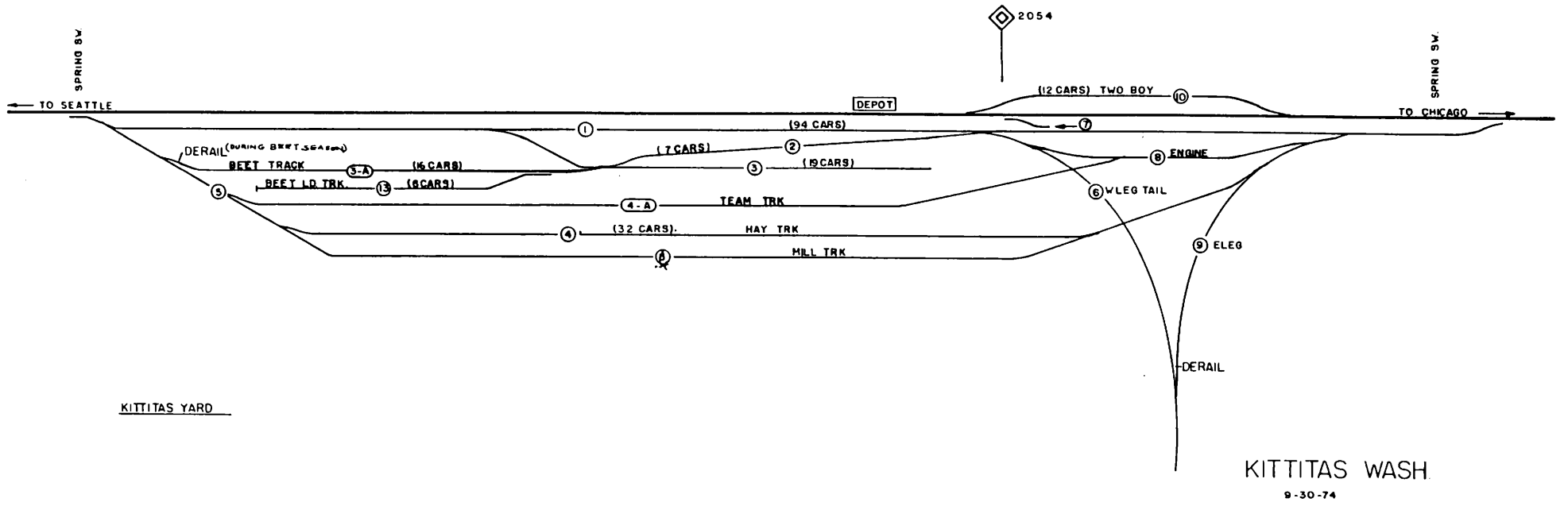


BEVERLY YARD

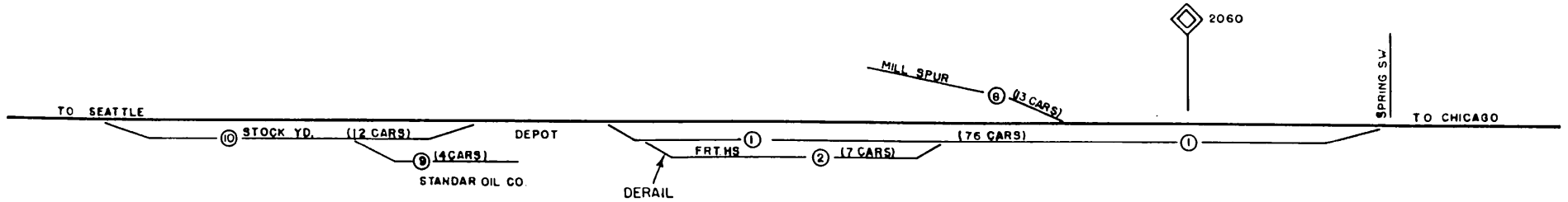
BEVERLY WASH.

9-30-74

7



8



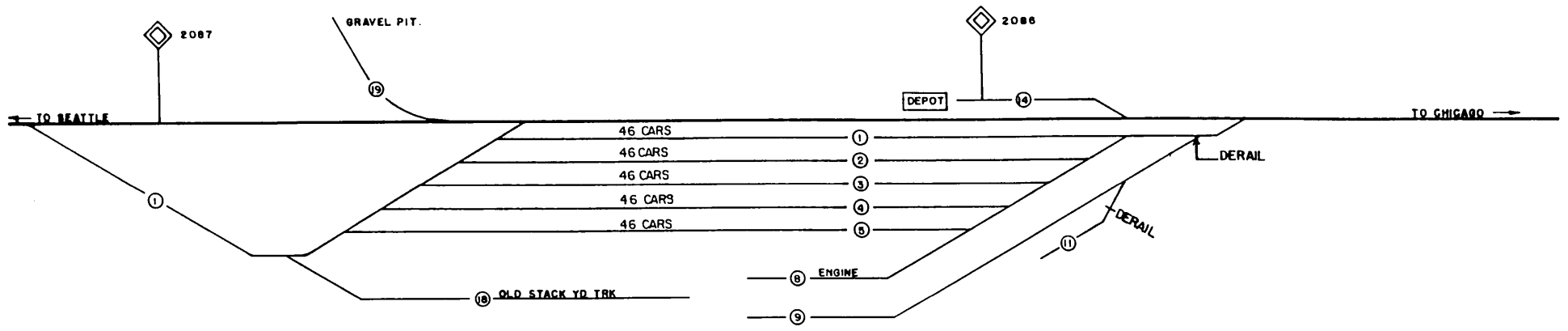
ELLENSBURG YARD

ELLENSBURG WASH

9-30-74



7

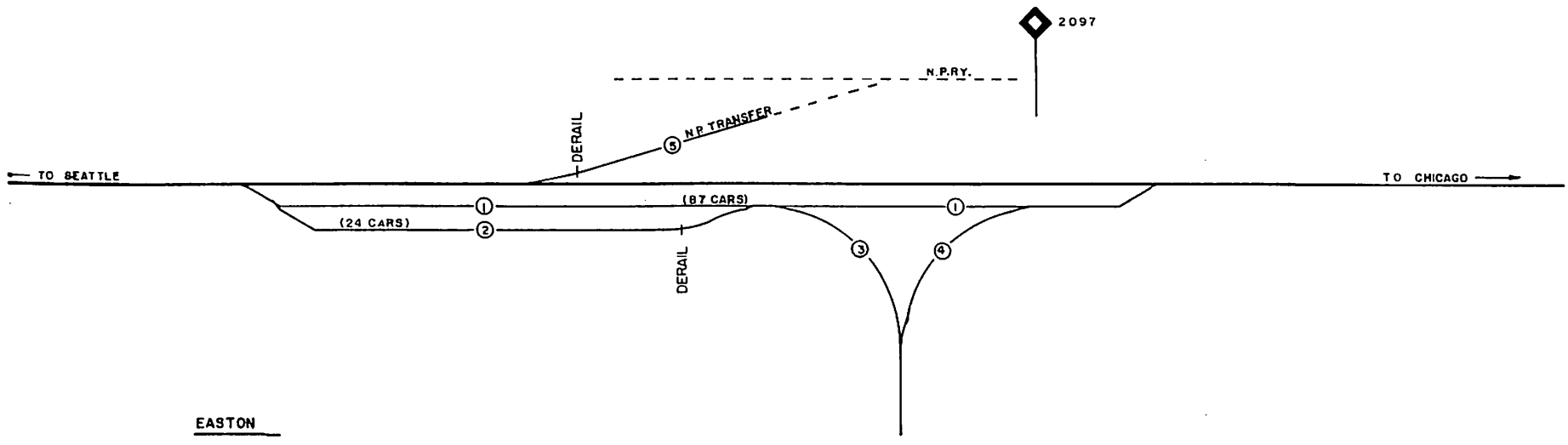


CLE ELUM

CLE ELUM WASH

9 - 30 - 74

01

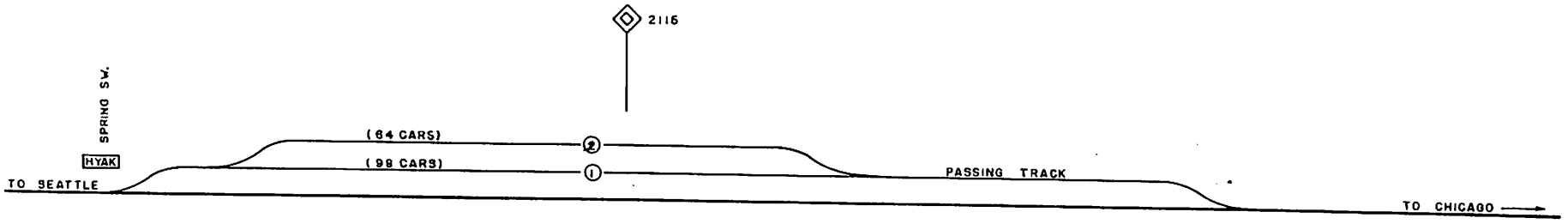


EASTON

EASTON WASH.

9-30-74

11

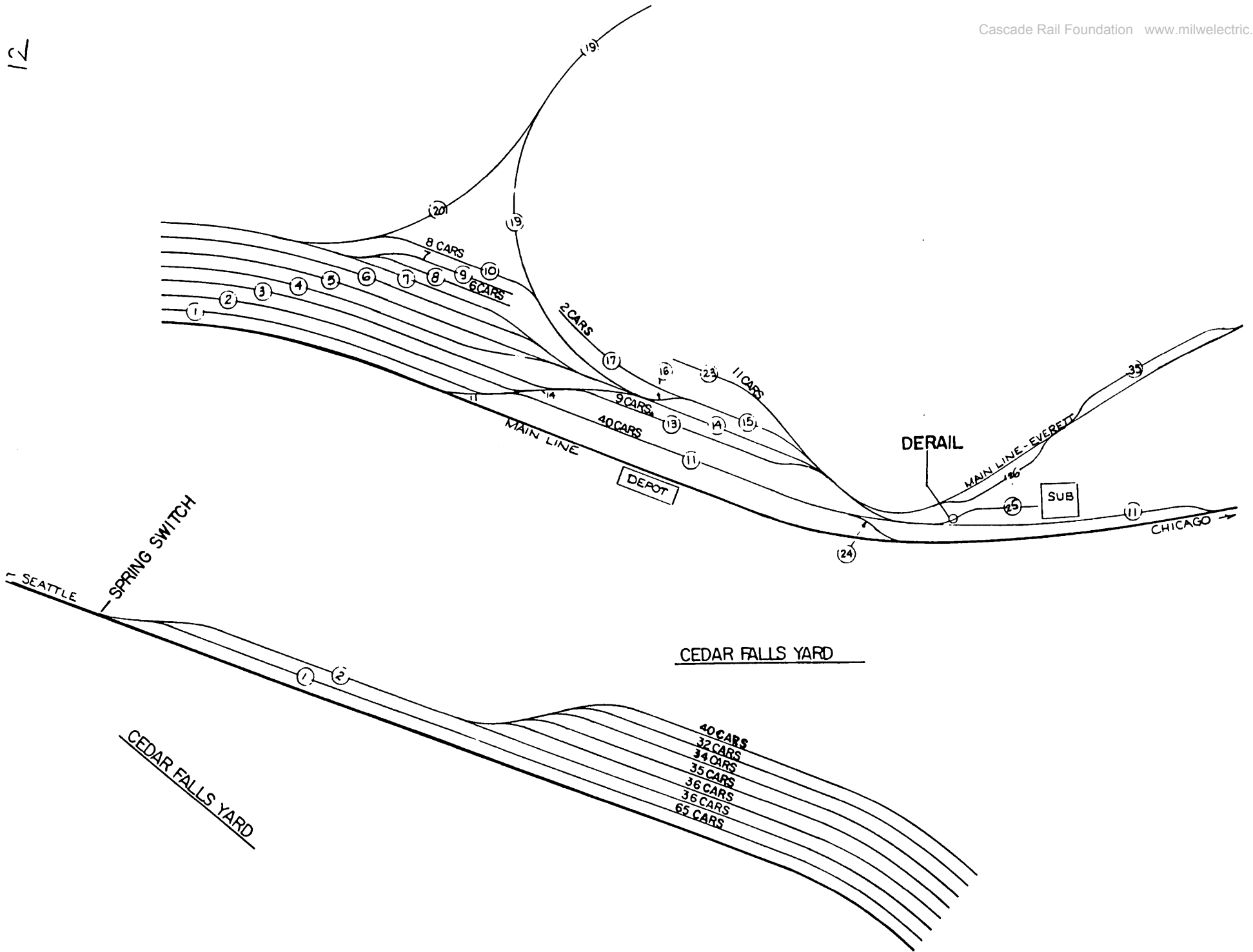


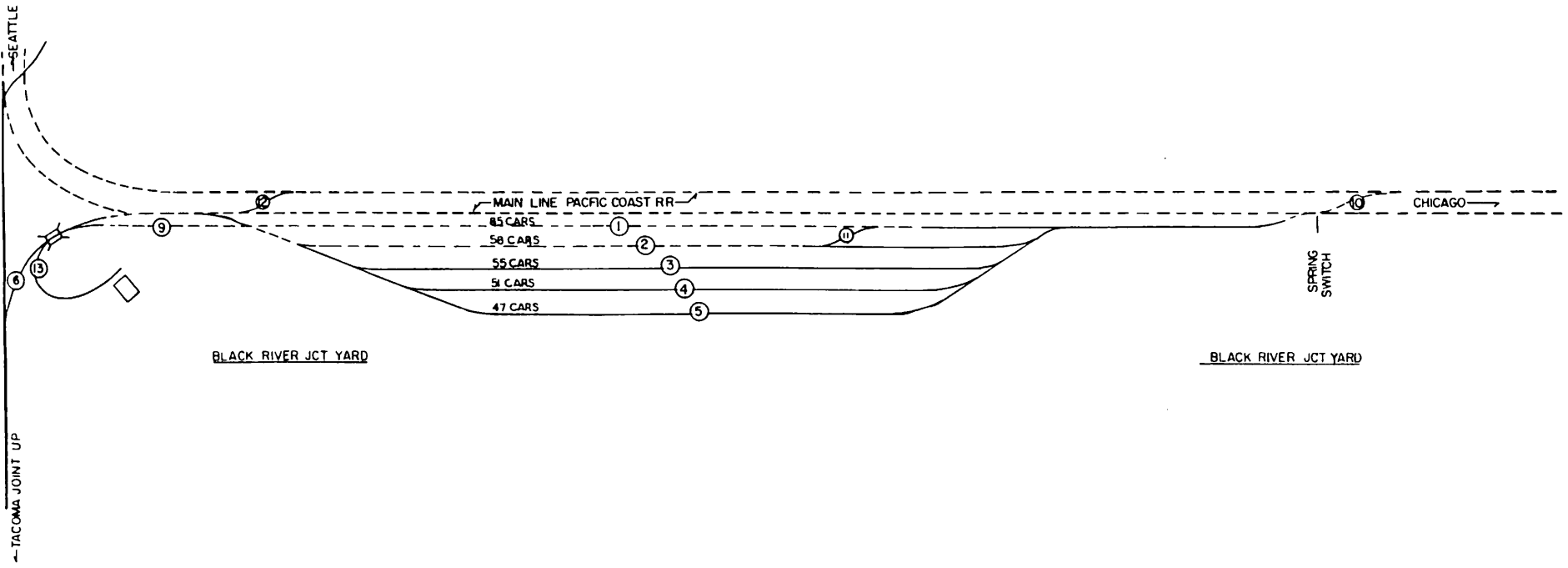
HYAK

HYAK WASH.

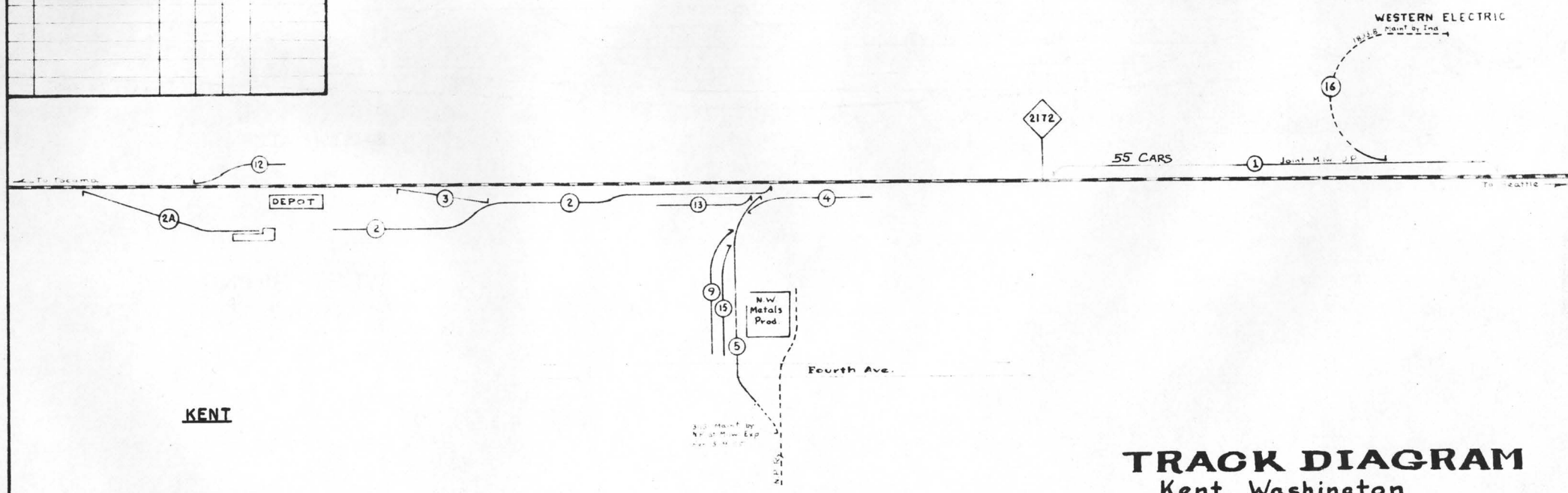
9-30-74

12





TRACK	NAME	POINT	MILE	INT.	REMARKS
1	Passing Track	3407.2	-	-	T 2197 10012
2	House Track	1825.2	-	-	
3	Cross-Over	226.7	-	-	
4	Howard Mfg. Co.	920.0	-	-	
5	Libby Lead	-	1623	-	
9	Libby	-	683	-	
12	Blue Banner	691	-	716	
13	Minute Maid	442.6	-	-	
15	Libby	-	633	-	
16	Western Electric	233.0	-	-	1828 7402
2A	Team Track	922.5	-	-	

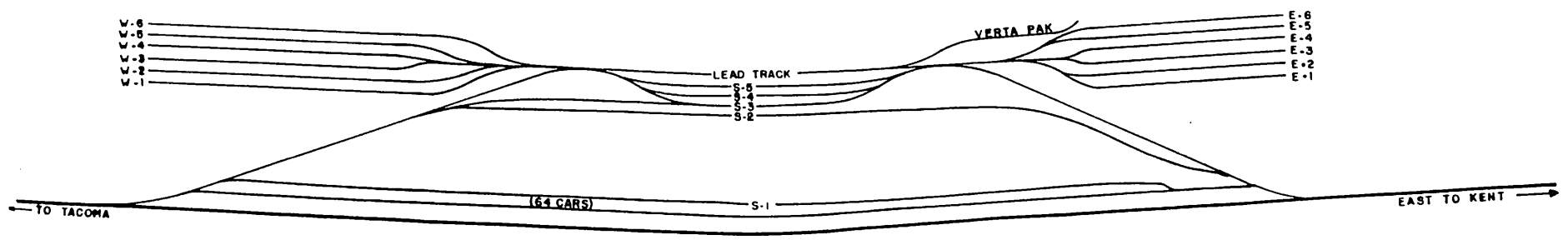


**TRACK DIAGRAM**  
 Kent, Washington  
 Feb 23 1971

15

CONVOY AREA

T.S.&D. AREA

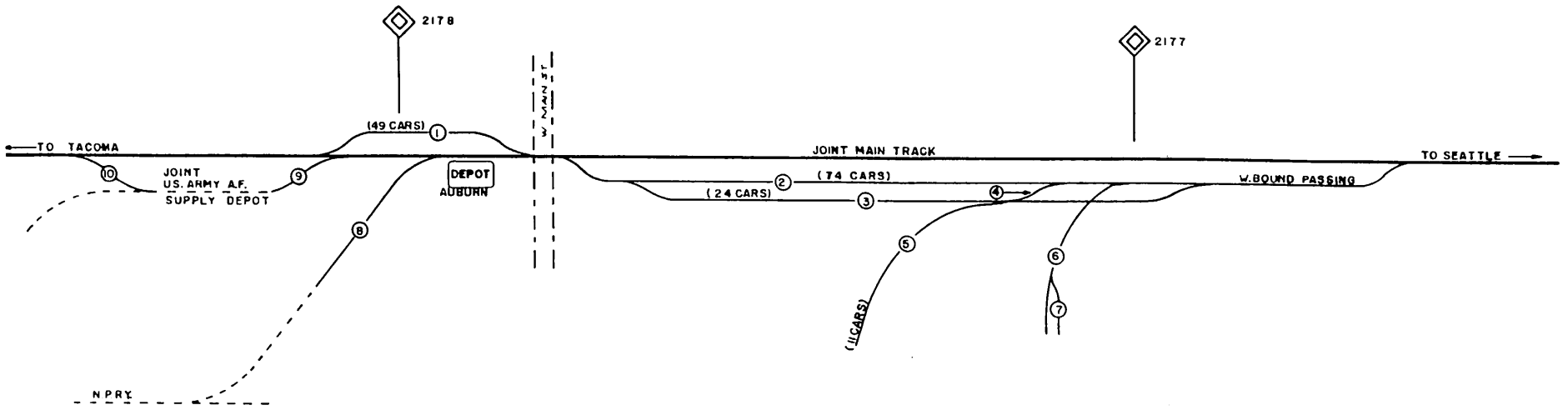


WEST SIDING

WEST SIDING.

9-30-74

16



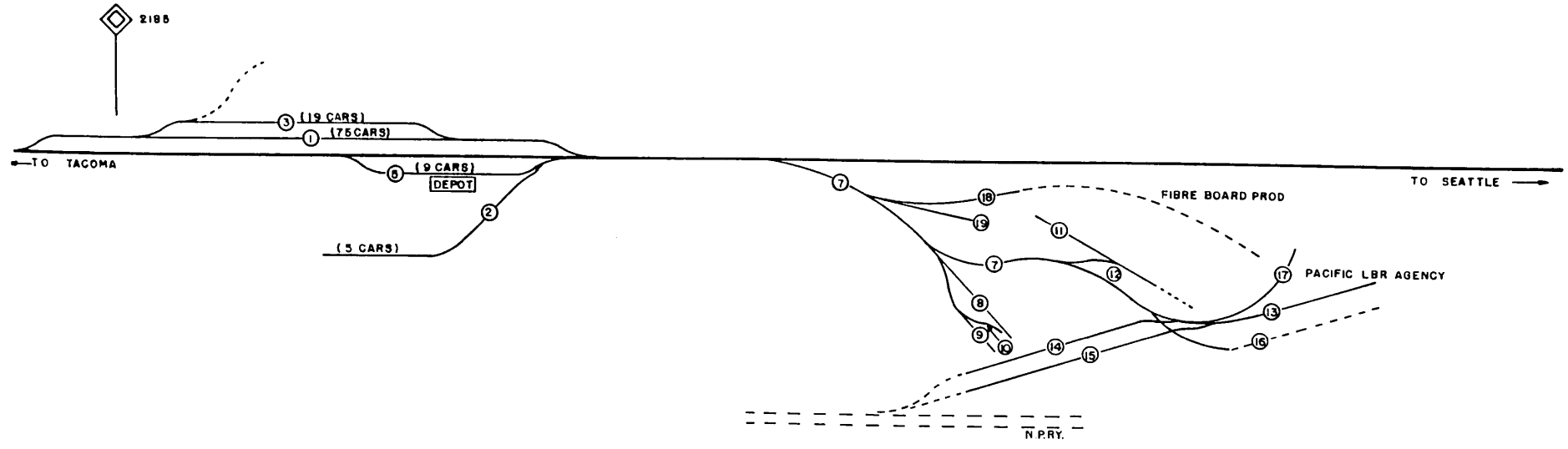
AUBURN

AUBURN, WASH.

9-30-74



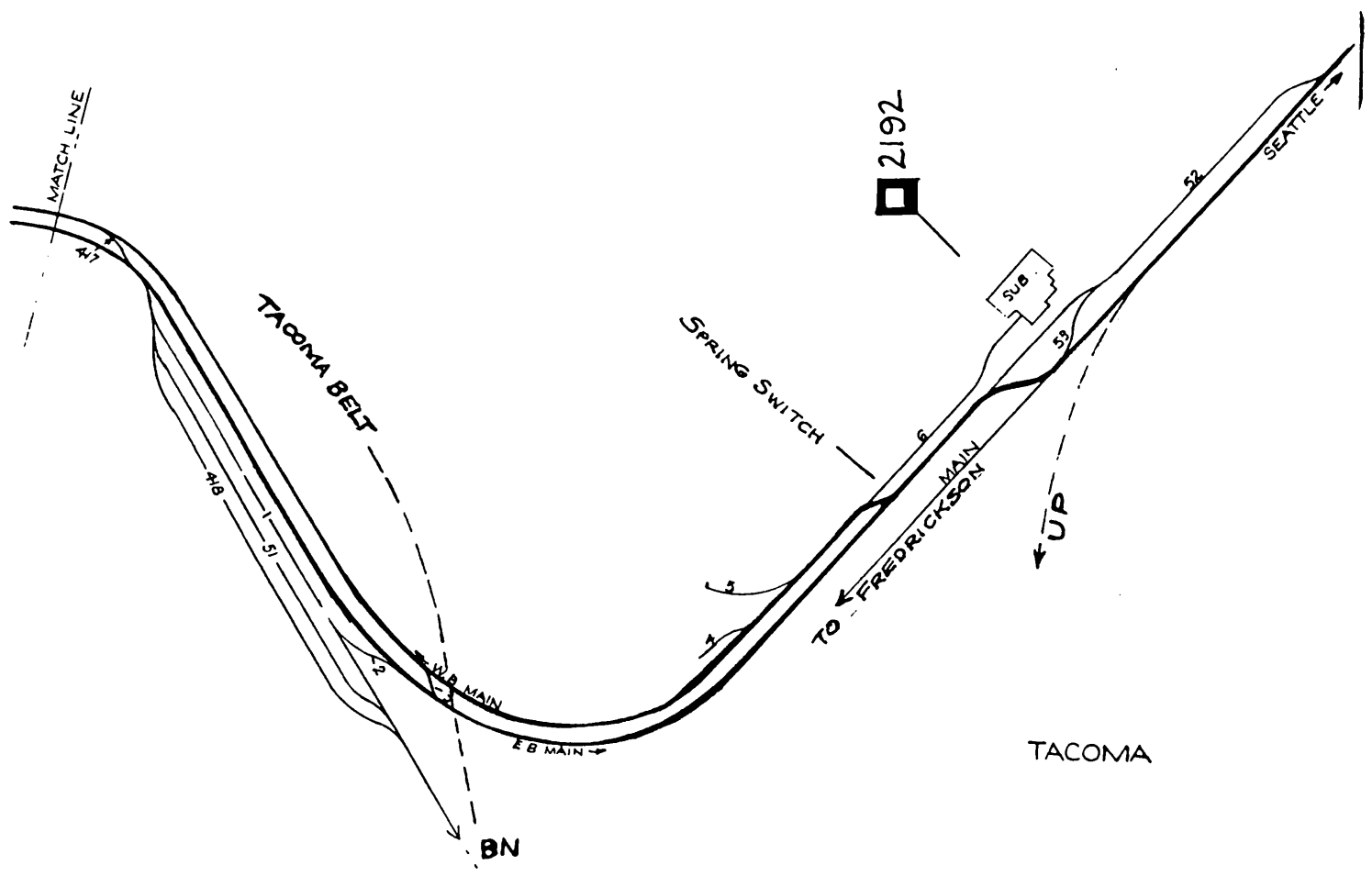
17

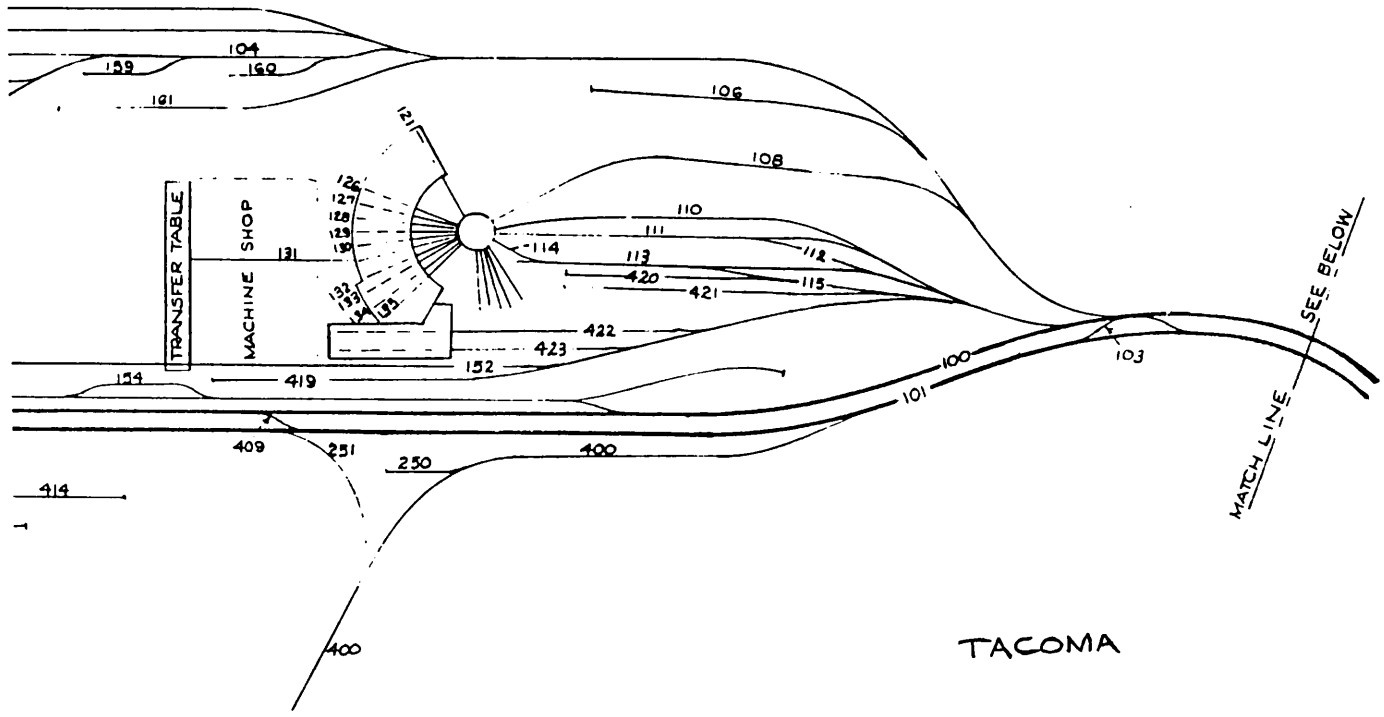


SUMNER

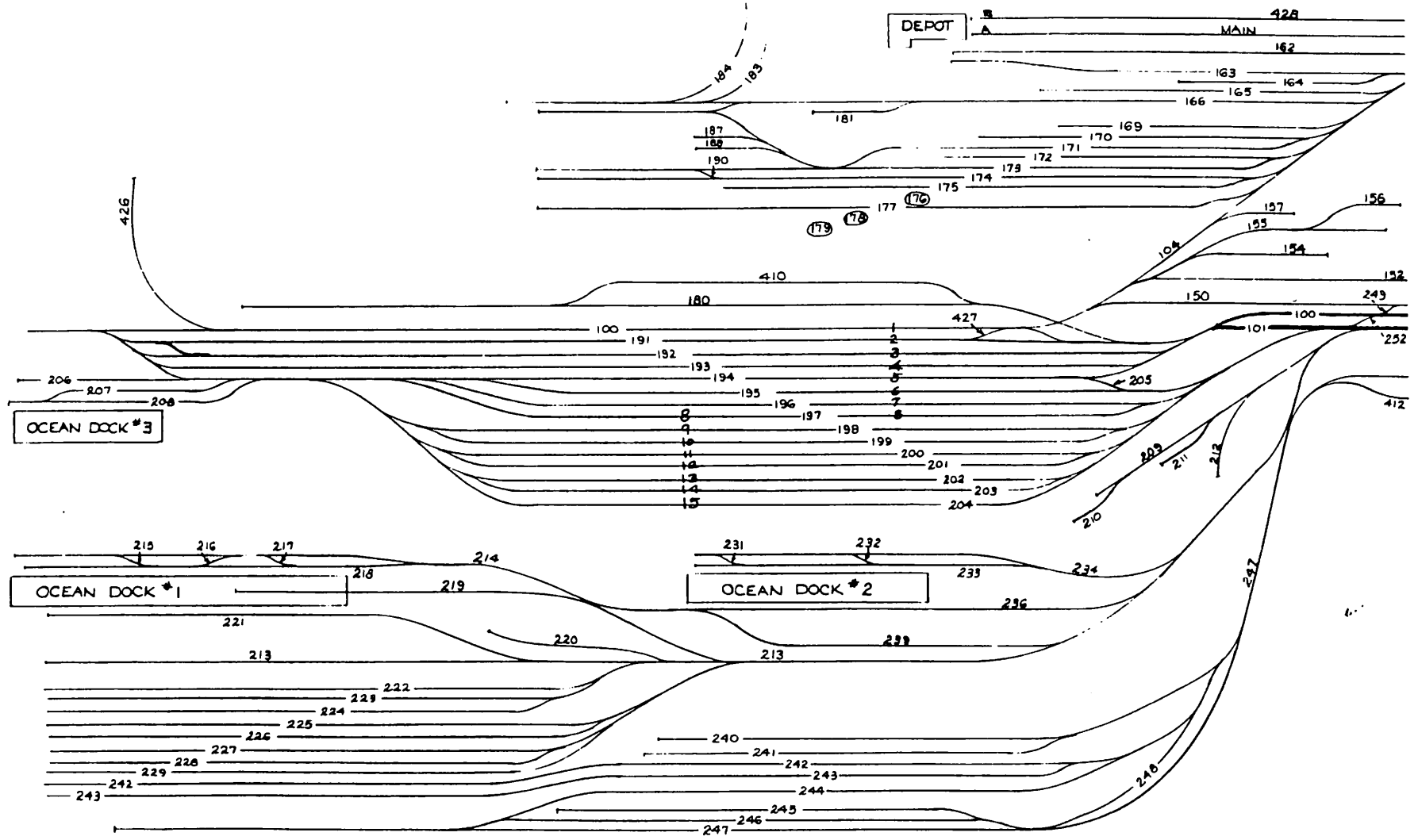
SUMNER WASH.

9-30-74





20



TACOMA

TACOMA YARD TRACK LENGTHS

TRACK NUMBER	60 FT. CAR LIMIT
1	47
2	45
3	44
4	40
5	26
6	26
7	29
8	30
9	30
10	29
11	27
12	27
13	26
14	23
15	23
INTERCHANGE TRACKS	
1	41
51	30
418	34
TACOMA JUNCTION	
52	68